

**THE COUNTY OF PEMBROKE (B4320 PEMBROKE TO ANGLE ROAD &  
CLASS III (C3101) B4320 JUNCTION TO WALLASTON CROSS JUNCTION)  
(40MPH & 50MPH SPEED LIMIT) ORDER 2021**

---

**NOTICE** is hereby given that Pembrokeshire County Council propose to make an Order under Section 84 and part III of Schedule 9 of the Road Traffic Regulation Act 1984 ("the Act"). The effect of the Order will be to impose a 40mph limit through the junction and provide a 50mph "buffer zone" speed limit between the 40mph and national speed limited as specified in the Schedule to this order.

The proposals are being promoted as part of the junction improvement, change of priority and following a speed limit review for these roads.

A copy of the draft Order and a statement of the Council's reasons for proposing to make the Order may be examined online at [www.pembrokeshire.gov.uk/TRO-public-notice](http://www.pembrokeshire.gov.uk/TRO-public-notice)

If you wish to object to the proposed Order you should send the grounds for your objection by either completing the online feedback form, or, in writing to the undersigned by the 15th day of January 2021. Please Quote: B4320ANGLE-S/L

Dated this 18<sup>th</sup> day of December 2020.

Darren Thomas  
Head of Infrastructure  
Pembrokeshire County Council  
County Hall  
Haverfordwest

**Schedule 1  
40mph Speed Limit**

<b>Road</b>	<b>Length</b>
B4320	From a point 120 metres west of its junction with C3101 to a point 175m East.
C3101	From a point 175 metres north of its junction with the B4320.

**Schedule 2  
50mph Speed Limit**

B4320	From a point 175 metres east of its junction with C3101 to a point 610 metres further East.
C3101	From a point 175 metres north of its junction with the B4320 to a point 800 metres further North.

**Statement of reason:**

The proposals are being promoted as part of the junction improvement, change of priority and following a speed limit review for these roads.

The review took into account the accident history, speed survey data and new geometry at this junction.



# Junction Improvement and Proposed Speed limit

Map produced on: 03 December 2020

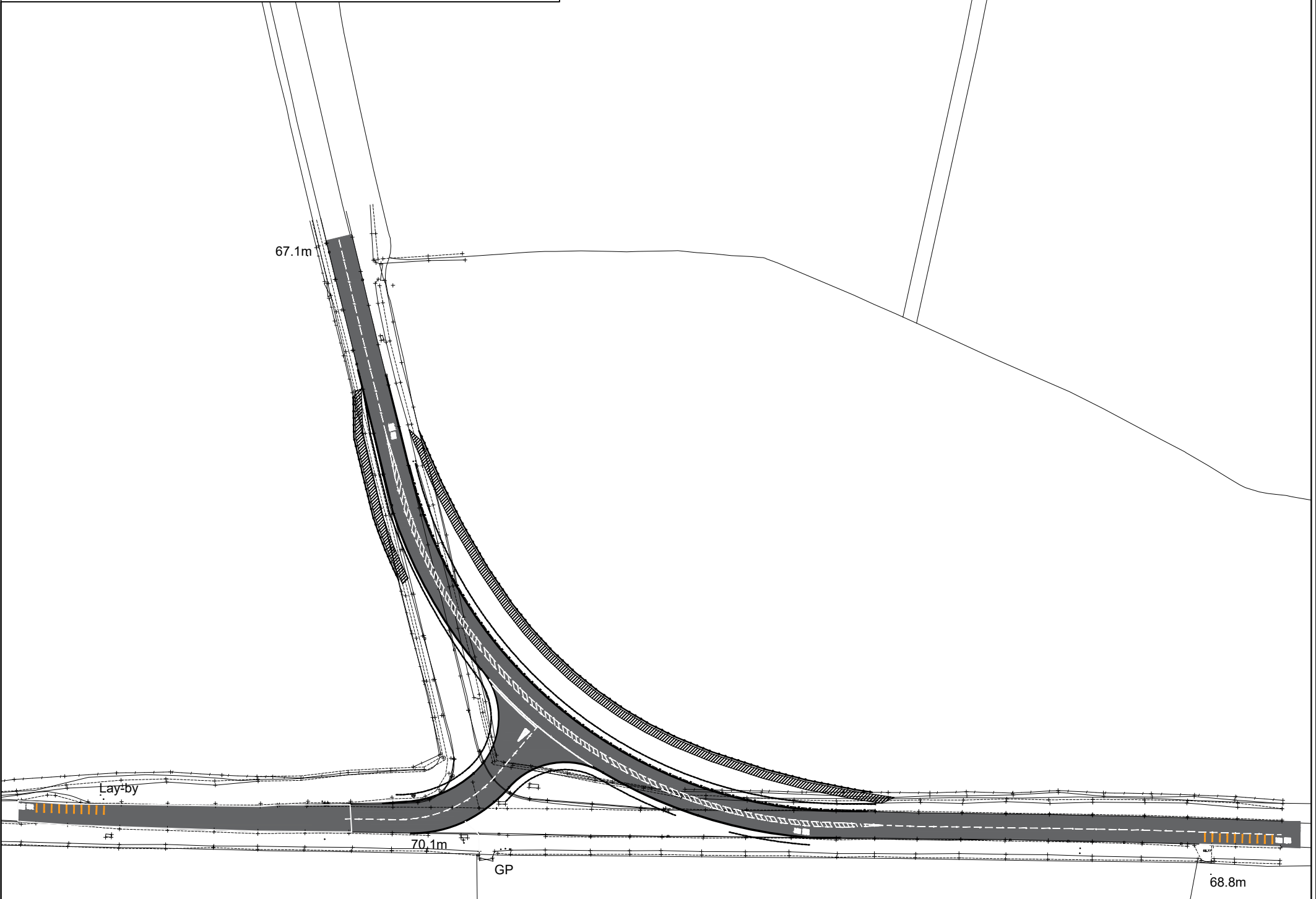
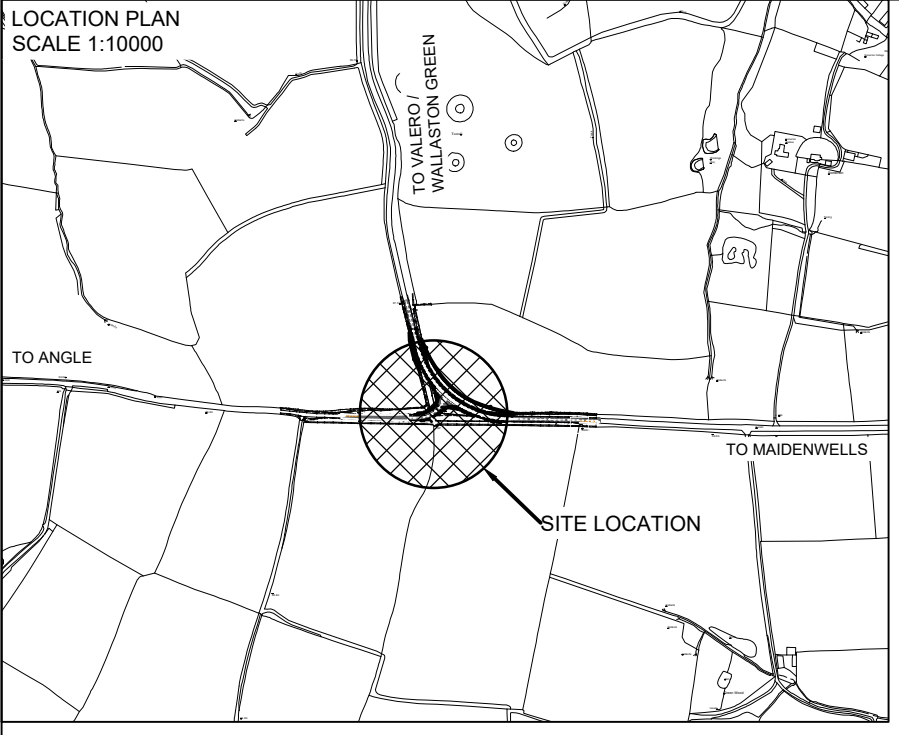
Scale (A3 Print)

1:5000



DRAFT





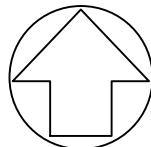
PROPOSED LAYOUT  
SCALE 1:1250

REV.	DESCRIPTION	BY	DATE

EXTRACT FROM ORDNANCE SURVEY  
SM9200

© Hawlfraint y Goron a hawliau cronfa ddata 2015 Arolwg Ordnans 100023344.  
Rhoddir trwydded ddirymiadwy, anghyfnygedig a heb freindal i chi i weld y data  
trwyddedig at ddibenion anfasnachol am y cyfnod y mae ar gael gan Cyngor Sir  
Penfro Ni chewch gopïo, is-drwyddedu, dosbarthu na gwerthu unrhyw ran o'r data  
hwn i drydydd partion mewn unrhyw ffur.

© Crown copyright and database rights 2015 Ordnance Survey 100023344.  
You are permitted to use this data solely to enable you to respond to, or interact with,  
the organisation that provided you with the data. You are not permitted to copy,  
sub-licence, distribute or sell any of this data to third parties in any form.



DRAWING TITLE

# PROPOSED LAYOUT

DRAWN BY	SA	09/20	SCALE
CHECKED	AP	09/20	AS SHOWN @ A3



**PEMBROKESHIRE  
COUNTY COUNCIL  
CYNGOR SIR  
PENFRO**

Darren Thomas MBA, B.Eng.(Hons), C.Eng, M.I.C.E, MStructE  
Pennaeth Prifffyrdd ac Adeiladu, Head of Highways & Construction,  
Cyngor Sir Penfro, Pembrokeshire County Council,  
Neuadd y Sir, HWLFFORDD, County Hall, HAVERFORDWEST,  
Sir Benfro. SA61 1TP Pembrokeshire. SA61 1TP

Ffon: 01437 764551

Tel: 01437 764551

www.pembrokeshire.gov.uk

PROJECT TITLE		DRAWING No.	
JUNCTION IMPROVEMENTS AT B4320 ANGLE ROAD		CA1857 R 101	
CAD REF.	REV.		
PROJECT PHASE	CONSTRUCTION		