




Full Council 9th May Appendix B Changes to the Settlement Hierarchy from 2010 – 2017- 2019

The settlement hierarchy classifies all settlements according to their functional characteristics and provision of services and facilities, along with consideration of existing population, based on the Rural Facilities Survey 2010 & 2017 & Update in 2019 (post Preferred Strategy). Settlement Boundaries will be defined for Towns, Rural Towns, Service Centres, Service Villages, and Local Villages in the Deposit Plan for LDP 2.

The following tables indicate movement in the settlement hierarchy between the original Rural Facilities Survey in 2010 and that of 2017 and then again following the 2019 Update (post PS).

-  No change since last update
-  Moving up the Settlement Hierarchy
-  Moving down the Settlement Hierarchy

Hub Towns

Settlement	Hierarchy (June 2018)	Hierarchy (September 2018)	Hierarchy (April 2019)
Haverfordwest	↔	↔	↔
Milford Haven	↔	↔	↔
Neyland	↔	↔	↔
Pembroke Dock	↔	↔	↔
Pembroke	↔	↔	↔
Fishguard	↔	↔	↔
Goodwick	↔	↔	↔

Rural Town:

Settlement	Hierarchy (June 2018)	Hierarchy (September 2018)	Hierarchy (April 2019)
Narberth	↔	↔	↔

Service Centres:

Rural Facilities Survey Results 30+ points and a minimum population of 500+ persons, or with a population of 1000+ persons with at least 25+ points.

Settlement	Hierarchy (June 2018)	Hierarchy (September 2018)	Hierarchy (April 2019)
Cilgerran	Service Village	↑	↔
Crymych	↔	↔	↔
Johnston	↔	↔	↔
Kilgetty	↔	↔	↔
Lamphey	Service Village	↑	↔
Letterston	↔	↔	↔
Llangwm	Service Village	↑	↔
St Dogmaels	Service Village	↑	↔

Service Villages:

Rural Facilities Survey Results 11-29 points and a minimum population of 100+ persons.

Settlement	Hierarchy (June 2018)	Hierarchy (September 2018)	Hierarchy (April 2019)
Abercych	↔	↔	↔
Begelly	↔	↔	↔
Blaenffos	↔	↔	↔
Boncath	↔	↔	↔
Carew/Sageston	↔	↔	↔
Clarbeston Road	↔	↔	↔
Clunderwen	↔	↔	↔
Cosheston	↔	↔	↔
Croesgoch	↔	↔	↔
Crundale	↔	↔	↔
Eglwysrw	↔	↔	↔
Freystrop	↑	↔	↔
Hermon	↔	↔	↔
Hill Mountain	Previously a LLV	Local Village	↑
Hook	↔	↔	↔
Houghton	↔	↔	↔
Hundleton	↔	↔	↔
Jeffreyston	↔	↔	↔
Keeston	Local Village (LLV)	↑	↔
Llanddewi Velfrey	↔	↔	↔
Llandissilio	↔	↔	↔
Llanstadwell	Previously LLV	↑	↔
Llanteg/Llanteglos	↑ (Llanteg=SLV)	↔	↔
Maenclochog	↔	↔	↔
Mathry	↔	↔	↔
New Hedges	↔	↔	↔
Pelcomb Cross	Local Village (SLV)	↑	↔
Penally	↔	↔	↔
Pentlepoir	↔	↔	↔
Puncheston	↔	↔	↔
Robeston Wathen	↔	↔	↔
Roch	↔	↔	↔
Rosemarket	↔	↔	↔
Scleddau	Previously a LLV	Previously a LV	↑
Simpson Cross	↓ Moved from SV to LV	↑	↔
Spittal	↔	↔	↔
Square & Compass	↑	↔	↔
St Florence	↔	↔	↔
Summerhill	↑	↔	↔
Tavernspite	↔	↔	↔
Tegryn	↔	↔	↔
Templeton	↔	↔	↔

Tiers Cross	↓	↑	↔
Wolfscastle	↔	↔	↔

The villages of Scleddau and Hill Mountain have moved up into the Service Village category, whilst the villages of Burton, Newchapel, East Williamston, Redberth and Waterston have moved down due to a loss of services (mainly attributed to changes in bus routes), with Bwlch-y-Groes moving down due to a population of less than 100.

Local Villages:

Rural Facilities Survey Results 5-10 points and a minimum population of 30+ persons, or with a population of 100+ persons or with an existing local store.

Settlement	Hierarchy (June 2018)	Hierarchy (September 2018)	Hierarchy (April 2019)
Ableston	Previously SLV	↔	↔
Barnlake	Previously SLV	Not categorised	↑
Broadmoor	↓	↔	↔
Burton	Local Village (LLV)	Service Village	↓
Burton Ferry	Previously LLV	↔	↔
Bwlch-y-Groes	Previously SLV	↔	↓
Camrose	Previously LLV	↔	↔
Castlemorris	Previously SLV	↔	↔
Cold Blow	Previously SLV	↔	↔
Cresselly	Previously SLV	↔	↔
Cuffern	Previously not categorised	Previously not categorised	↑
Deerland	Previously SLV	↔	↔
East Williamston	Local Village (LLV)	Service Village	↓
Hayscastle Cross	↓	↔	↔
Lampeter Velfrey	Previously SLV	↔	↔
Little Honeyborough	Previously SLV	↔	↔
Little Newcastle	Previously SLV	↔	↔
Llandeloy	Previously SLV	↔	↔
Llangolman	Previously SLV	↔	↔
Llanychaer	Previously SLV	↔	↔
Llawhaden	Previously SLV	↔	↔
Lower Freystrop	Previously SLV	↔	↔
Ludchurch	Previously LLV	↔	↔
Maddox Moor	Previously SLV	↔	↔
Maidenwells	Previously SLV	↔	↔
Mascle Bridge	Previously LLV	↔	↔
Milton	↓	↔	↔
Newchapel	Local Village (SLV)	Service Village	↓
New Inn	Previously SLV	↔	↔
Pen-y-Bryn	Previously LLV	↔	↔
Pen-y-Cwm	Previously SLV	↔	↔
Pleasant Valley	Previously SLV	↔	↔

Pont-yr-Hafod	↓	↔	↔
Portfield Gate	Previously SLV	↔	↔
Postgwyn	Previously SLV	↔	↔
Redberth	Local Village (SLV)	Service Village	↓
Reynalton	Previously SLV	↔	↔
Sardis	Previously SLV	↔	↔
Stepaside	Previously LLV	↔	↔
St. Nicholas	Previously SLV	↔	↔
St. Twynells	Previously SLV	↔	↔
Thornton	Previously SLV	↔	↔
Trecwn	Previously SLV	↔	↔
Treffgarne	Previously SLV	↔	↔
Trefgarn Owen	Previously LLV	↔	↔
Uzmaston	Previously SLV	↔	↔
Walton East	Previously SLV	Not categorised	↑
Waterston	Previously LLV	Service Village	↓
Whitehill	Previously not categorised	Previously not categorised	↑
Wiston	Previously SLV	↔	↔
Wolfsdale	Previously SLV	↔	↔
Woodstock	Previously SLV	↔	↔

Settlements previously classified as a settlement with a settlement boundary, which have now been re-classified to a settlement without a boundary due to a very low number of facilities and services and a low population are Bethesda, Bridell, Glandwr, Gumfreston, Llanfyrnach, Llys-y-Fran, Martletwy, Poyeston Cross, Princess Gate, Rhoscrowther, Rhos-Hill, Treffynnon, Tufton, & Welsh Hook, again primarily due to changes in bus services.