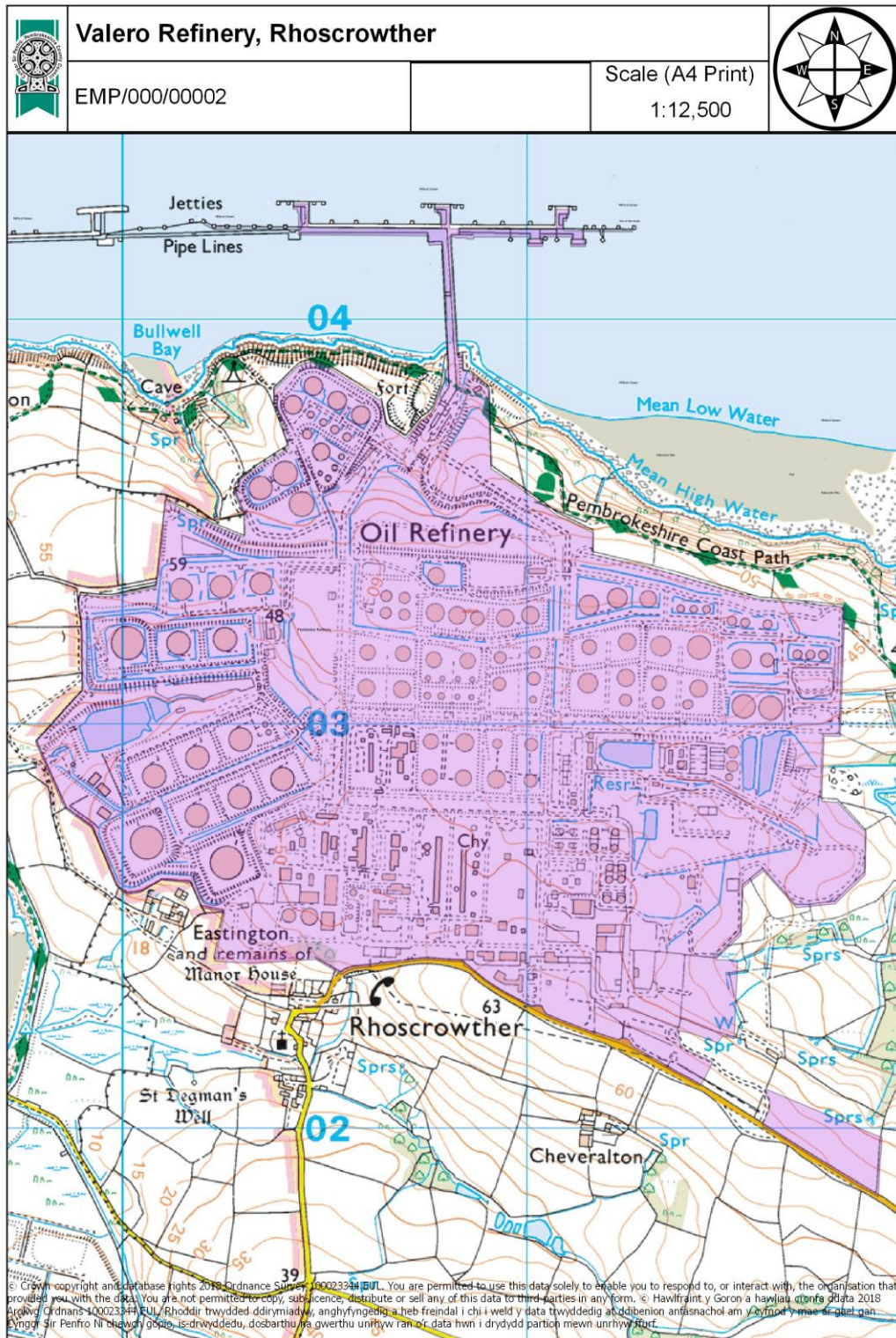


# Pembroke and Pembroke Dock Area

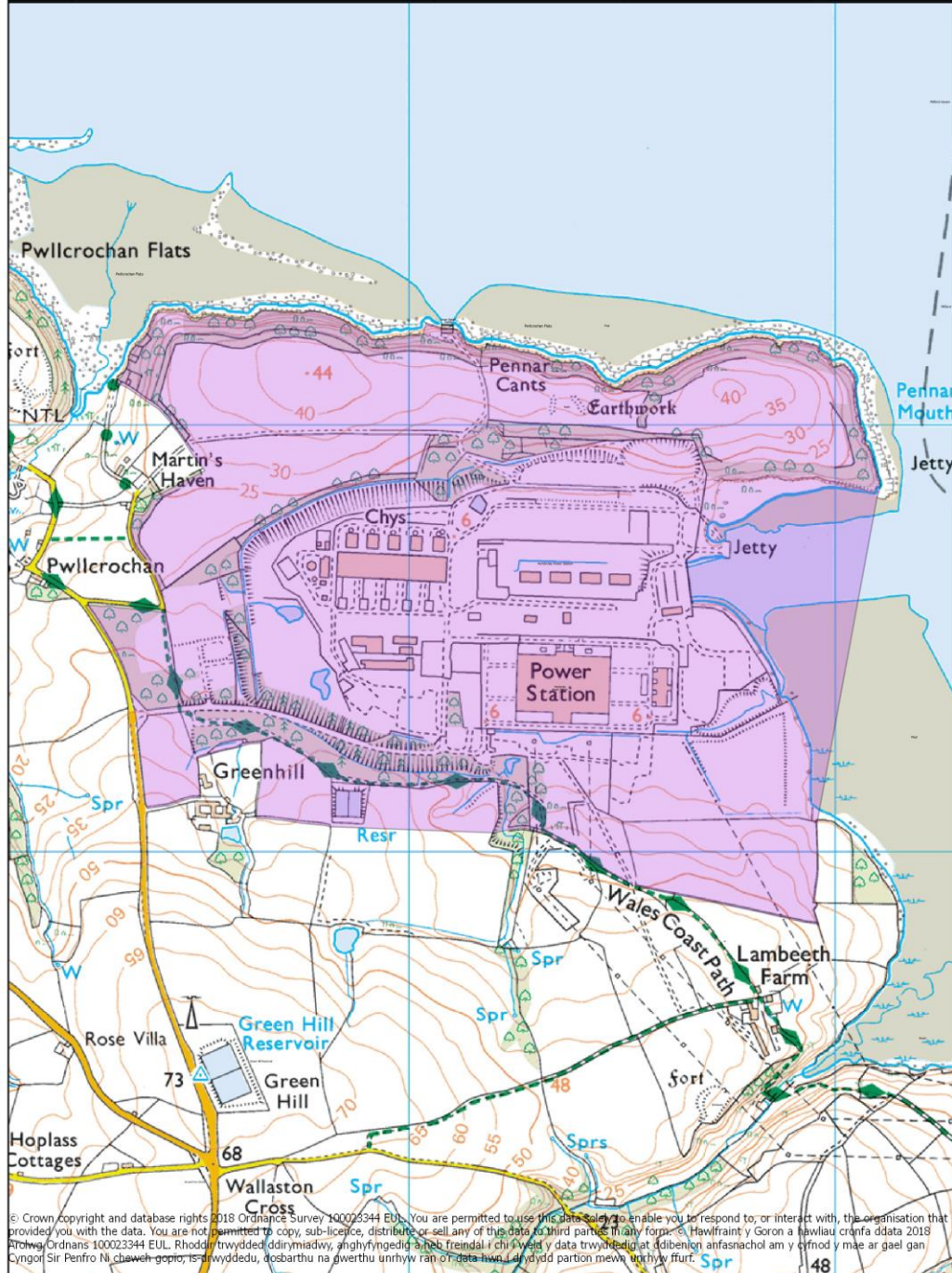
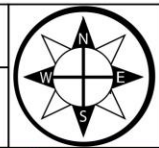




# Pembroke Power Station

EMP/095/00001

Scale (A4 Print)  
1:12,500



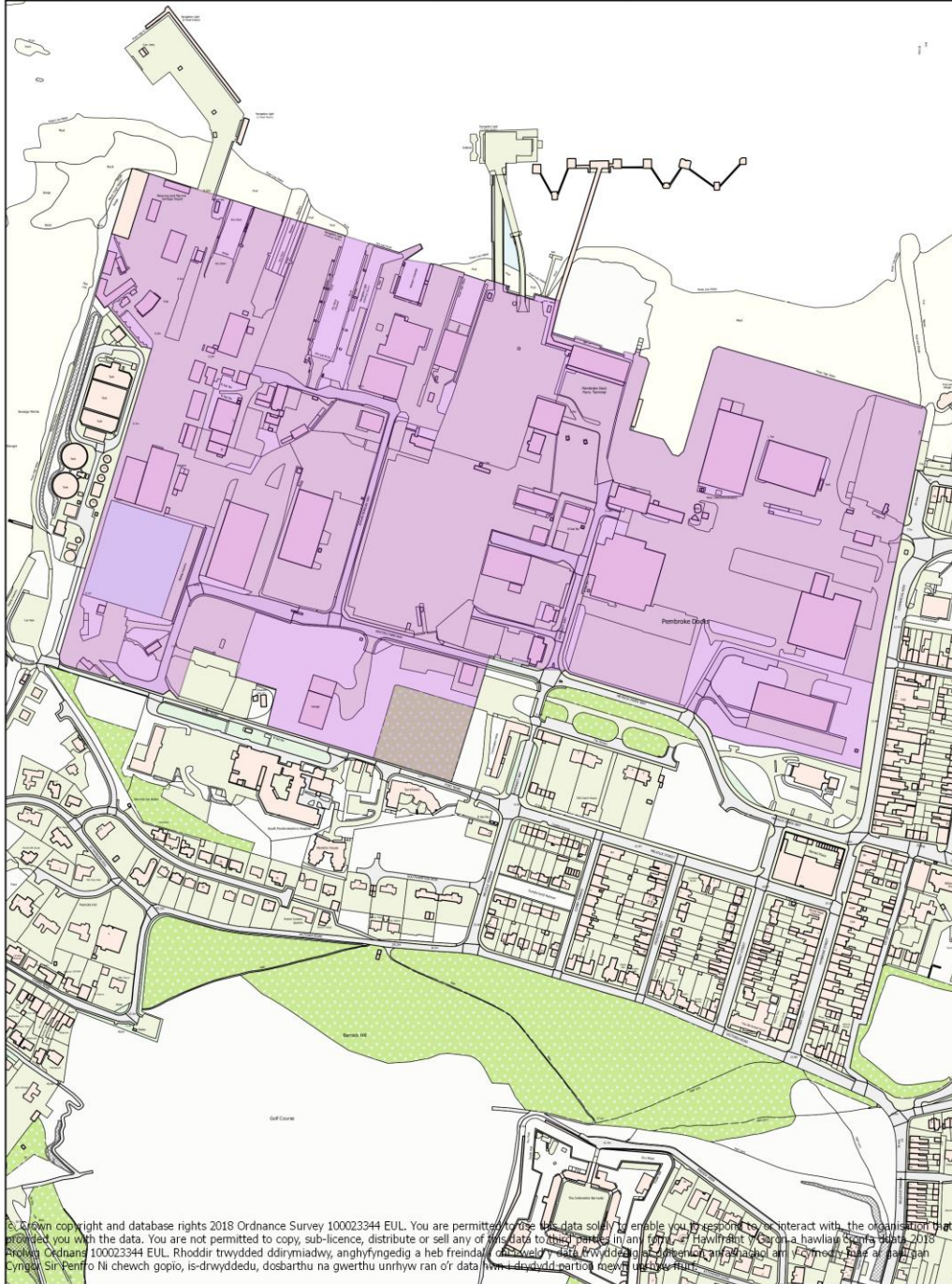
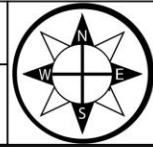
© Crown copyright and database rights 2018 Ordnance Survey 100023344 EUL. You are permitted to use this data solely to enable you to respond to, or interact with, the organisation that provided you with the data. You are not permitted to copy, sub-licence, distribute or sell any of this data to third parties in any form. © Hawlfraint y Goron a hawliau cronfa ddata 2018 Ordnans 100023344 EUL. Rhoddi trwydded ddirymiadwy, anghyfngedig a heb freindal i chi i wled y data trwyddedig at ddibenion anfasnachol am y cyfmod y mae ar gael gan Cyngor Sir Penfro Ni chaweb goprio, tsdwyddedu, dosbarthu na gwerthu unrhyw ran of data hwn i ardydd partion mewn unrhyw ffrut.



# Royal Dockyard, Pembroke Dock

EMP/096/00002

Scale (A4 Print)  
1:5,000



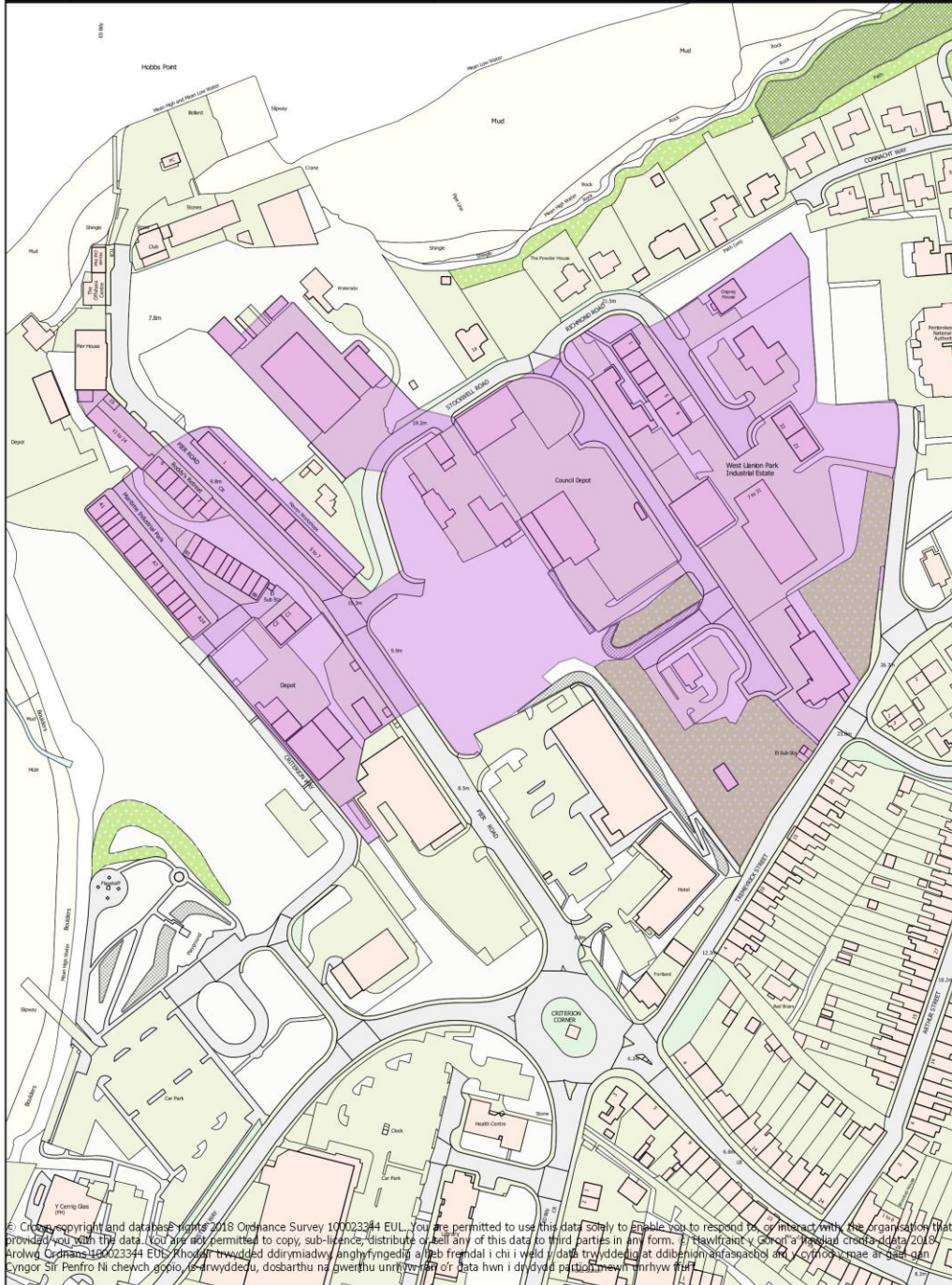
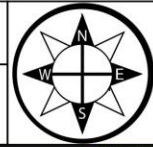
© Crown copyright and database rights 2018 Ordnance Survey 100023344 EUL. You are permitted to use this data solely to enable you to respond to or interact with the organisation that provided you with the data. You are not permitted to copy, sub-licence, distribute or sell any of this data to third parties in any form or by any means, electronic or mechanical, including photocopying, recording, or by any information storage or retrieval system. Rhoddir trwydded ddirymiadwy, anghyfngedig a heb freindal o'r data hwn i ddarparu gwasanaeth neu'n rannu'r data hwn i ddarparu gwasanaeth neu'n rannu'r data hwn i ddarparu gwasanaeth neu'n rannu'r data hwn i ddarparu gwasanaeth.



# West Llanion, Pembroke Dock

EMP/096/00003

Scale (A4 Print)  
1:2,500




© Crown copyright and database rights 2018 Ordnance Survey 100023344 EUL. You are permitted to use this data solely to enable you to respond to, or interact with, the organisation that provided you with the data. You are not permitted to copy, sub-licence, distribute or sell any of this data to third parties in any form. Eŷ Hwylfraid y Govon a'r Breglad creddu'r data 2018. Arolwg Ordnans 100023344 EUL. Rhoddi'r trwydded ddirymiadwy, anghyfngedig a heb frendal i chi i weld y data trwydded at ddibenion arfaspactol aŷ y cyrrus y mae ar safon Cyngor Sir Penfro. Ni cheywch gopïo, is-drwyddedu, dosbarthu na gwerthu unrifwrth o'r data hwn i ddyddia pectol neu'n ddirhyw ffur.



# Ferry Lane, Pembroke Dock

EMP/096/00004

Scale (A4 Print)  
1:2,000



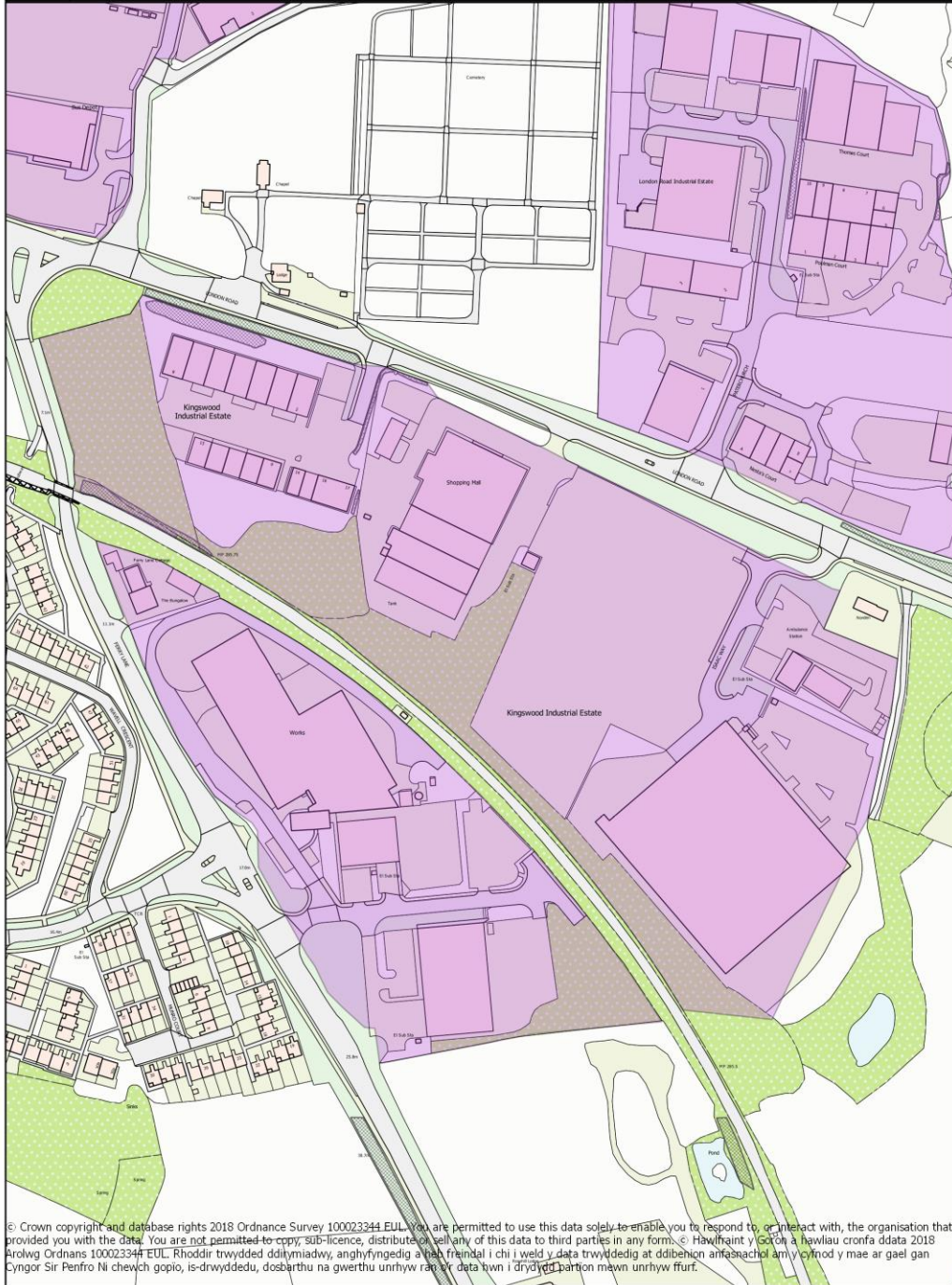
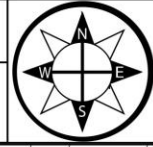
© Crown copyright and database rights 2018 Ordnance Survey 100023344 EUL. You are permitted to use this data solely to enable you to respond to, or interact with, the organisation that provided you with the data. You are not permitted to copy, sub-licence, distribute or sell any of this data to third parties in any form. © Hawlfraint y Goron a hawlau cronfa ddata 2018 Arolwg Ordans 100023344 EUL. Rhoddir trwydded ddirymiadwy, anghyfngedig a heb freindal i chi i weld y data trwyddedig at ddibenion anfasectol am y cyfnod y mae ar gael gan Cyngor Sir Penfro Ni chwech gopio, is-drwyddedu, dosbarthu na gwelthi unrhyw ran o'r data hwn i drydydd partion mewn unrhyw ffrwm.



# Kingswood, Pembroke Dock

EMP/096/00005

Scale (A4 Print)  
1:3,000



© Crown copyright and database rights 2018 Ordnance Survey 100023344 EUL. You are permitted to use this data solely to enable you to respond to, or interact with, the organisation that provided you with the data. You are not permitted to copy, sub-licence, distribute or sell any of this data to third parties in any form. © Hawlfraint y Goron a hawliau cronfa ddata 2018 Arolwg Ordans 100023344 EUL. Rhoddir trwydded ddiymiadwy, anghyfngedig a heb freindal i chi i weld y data trwyddedig at ddibenion anfasnachol am y cyfnod y mae ar gael gan Cyngor Sir Penfro Ni cheich gopio, is-drwyddedu, dosbarthu na gwerthu unrhyw rai o'r data hwn i drydydd partion mewn unrhyw ffur.

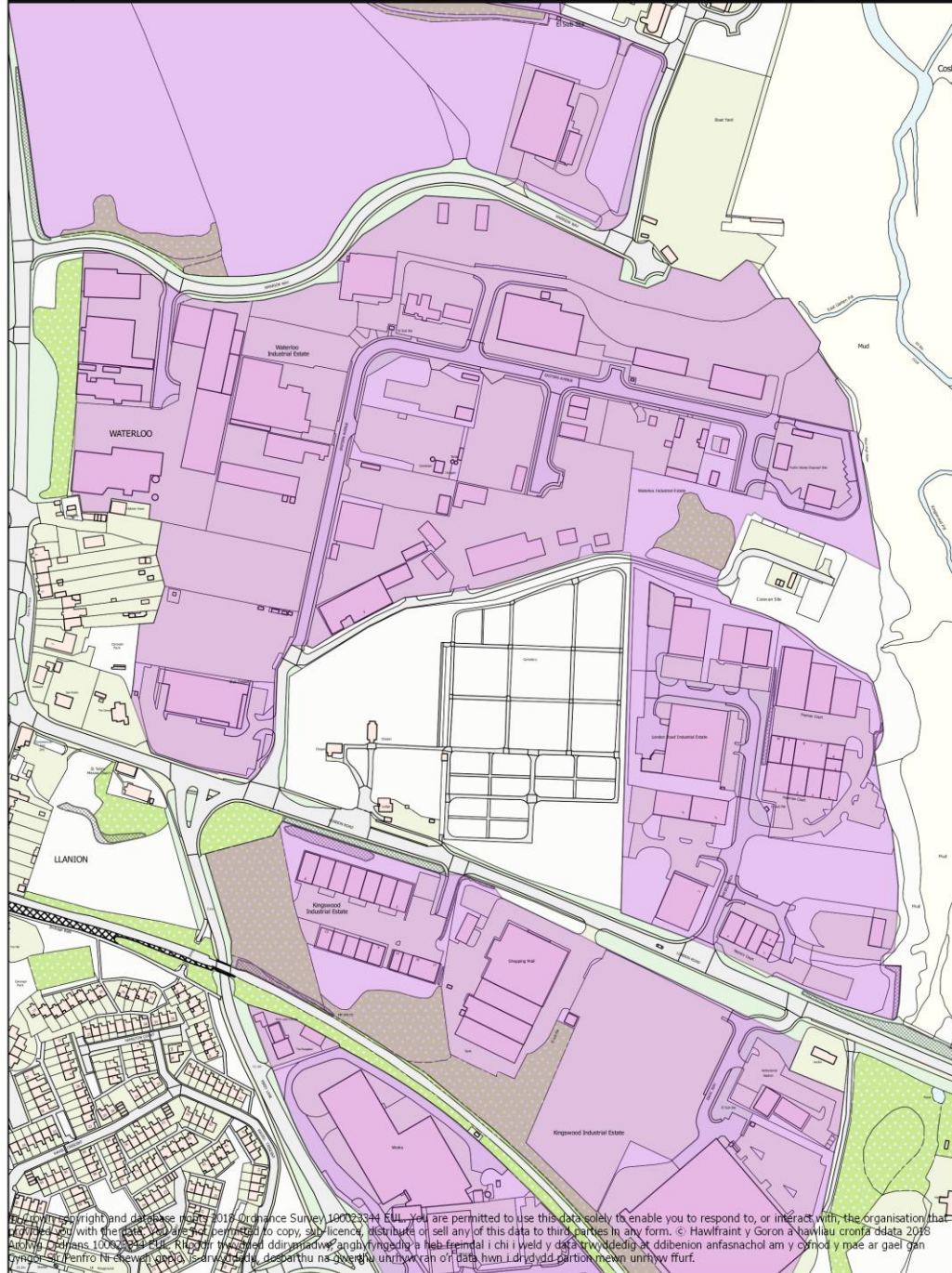
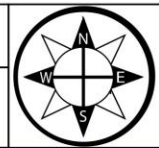


# Waterloo Ind. Est. and London Rd. Business Park, Pembroke Dock

EMP/096/00006



Scale (A4 Print)  
1:4,000



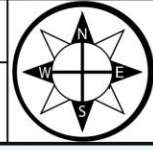
© Crown Copyright and database right 2018 Ordnance Survey 100023344 E.U. You are permitted to use this data solely to enable you to respond to, or interact with, the organisation that provides you with the data. You are not permitted to copy, sublicense, distribute or sell any of this data to third parties in any form. © Hawlfraint y Goron a hawlau cronfa ddata 2018 Ordnance Survey 100023344 E.U. Rhwydwrdd ddirymadwy a ghyfyngedig a heb frendal i chi i weld y data trwy ddefio at ddibenion anfasnachol am y corndod y mae ar gael gan y Goron. Dim hawl i chi rewlirio, gwerthu, ddarparu na gwerthu unrhyw ran o'r data hwn i ddydd ydych chi'n gael gwybodaeth fwy.



# Cleddau Bridge Customer Centres, Pembroke Dock

EMP/096/00007

Scale (A4 Print)  
1:2,000



© Crown copyright and database rights 2018 Ordnance Survey 100023344 EUL. You are permitted to use this data solely to enable you to respond to, or interact with, the organisation that provides you with the data. You are not permitted to copy, sub-licence, distribute or sell any of this data to third parties in any form. © Hawlfraint y Goron a hawlau cronfa ddata 2018 Arlohwg Ordans 100023344 EUL. Rhoddi'r hawl i'w gynnwys, anghyfngedig a heb freindal i chi i weld y data trwyddedig at ddibenion anfasnachol am y cyfod y mae ar gael gan Gyngor Sir Pembrokeshire neu'n ddwydded, i'w darparu na gwerthu unrhyw ran o'r data hwn i drydydd partion mewn unrhyw ffur.

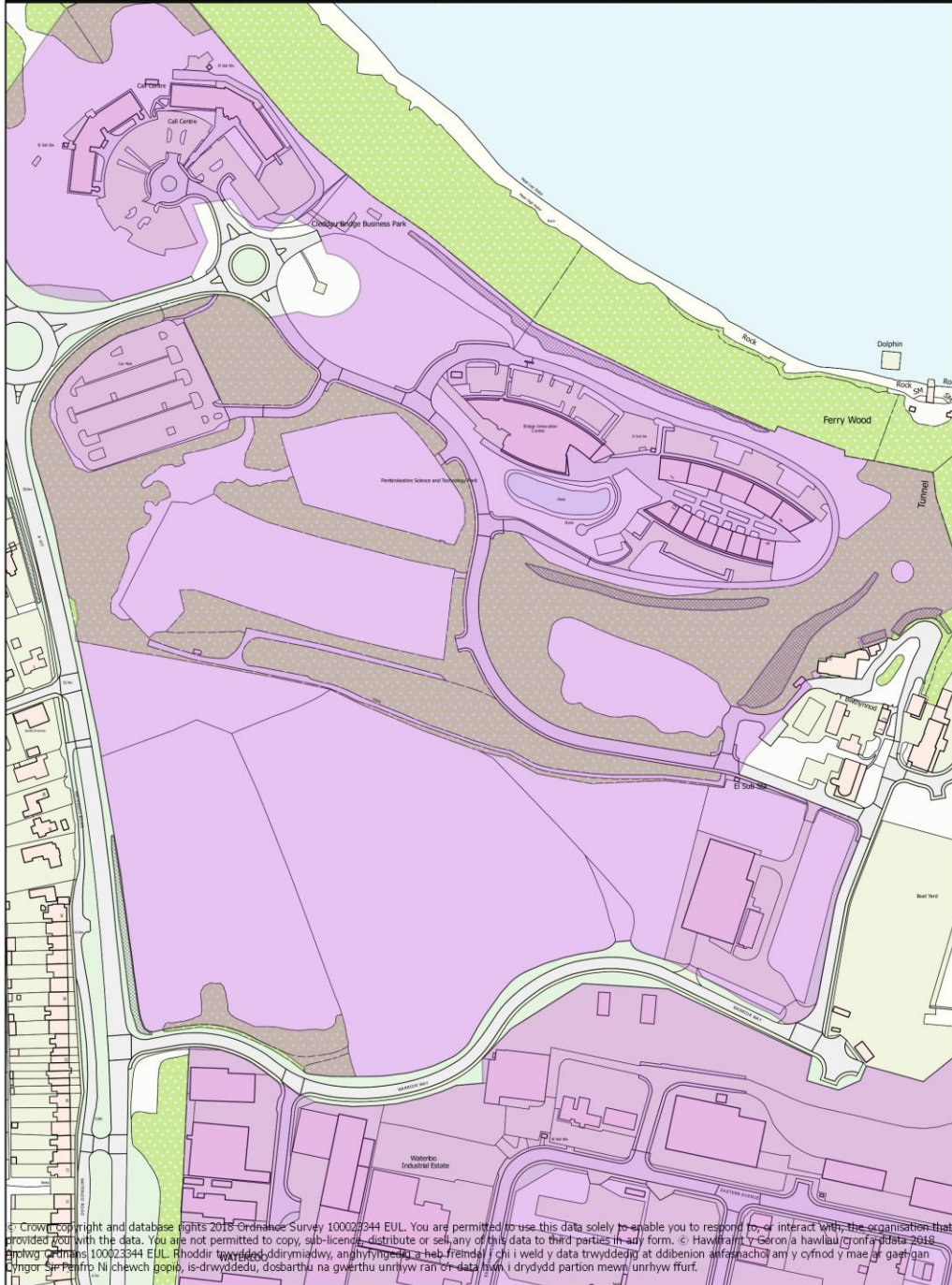
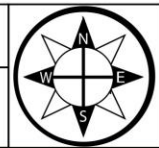




# Pembrokeshire Science and Technology Park, Pembroke Dock

S/EMP/096/00001

Scale (A4 Print)  
1:3,500



© Crown copyright and database rights 2018 Ordnance Survey 100023344 EUL. You are permitted to use this data solely to enable you to respond to, or interact with, the organisation that provided you with the data. You are not permitted to copy, sub-licence, distribute or sell any of this data to third parties in any form. © Hawlfraint y Goron a hawlau cronfa data 2018. Rhoddir hawl i ddirymiadwy, anghyfnyddio a heb freindal, i chi i weld y data trwydded at ddibenion aiffrastochol am y cyfnod y mae'r gwaith gan Gynor Sŵn Penfro. Ni cheiwch gopïo, is-drwyddedu, dosbarthu na gwerthu unrhyw ran o'r data hwn i drydydd partion mewn unrhyw ffur.