

PEMBROKESHIRE COUNTY COUNCIL
(PROHIBITION AND RESTRICTION OF WAITING AND LOADING AND PARKING PLACES) (CONSOLIDATION) ORDER 2011 (VARIATION NO.31) ORDER 2025

NOTICE is hereby given that Pembrokeshire County Council propose to make an Order in exercise of its powers under Sections 1,2,4,32,35,45,46,49,53,101,102,124 and part IV of Schedule 9 to the Road Traffic Regulation Act 1984 (“the Act) as amended, the provisions of the Traffic Management Act 2004 (“the 2004 Act”), and of all other enabling powers.

The Order will further amend the “Pembrokeshire County Council (Prohibition and Restriction of Waiting and Loading and Parking Places) (Consolidation) Order 2011 and schedules contained therein and subsequent variations.

The effect of the proposals will be to introduce new, amend and/or revoke existing waiting restrictions on those lengths of road listed in the Schedule to this notice.

A copy of the draft order together with plans showing the locations of the restrictions and a statement of reason for proposing to make the Order can be viewed online at www.pembrokeshire.gov.uk

If you wish to object to the proposed Order you should send the grounds for your objection in writing to the undersigned or via e-mail to TROcomments@pembrokeshire.gov.uk by the 16th day of July 2025.

Dated this 25th day of June 2025

Sarah Edwards
Interim Head of Infrastructure & Environment
Pembrokeshire County Council
County Hall
Haverfordwest

SCHEDULE

1. Haverfordwest

1.1 No waiting at any time

Stepney Terrace, Prendergast

East side – from a point 16 Metres south of the gable end wall of no. 1 Stepney Terrace,
south for 12 metres

2 Johnston

2.1 Removal of Prohibition of stopping on School Keep clear Markings Mon – Fri 8am – 5pm

Cranham Park

West side – From a point 2 metres north of the school main access, north then west for 31.5 metres.

3. Manorbier

3.1 No waiting 9am – 7pm between 01 May and 15 September

U6338 Coast Road

South side – From a point 310 metres north west of the western end of the layby north west for a further 215 metres (extends current restriction)

4. Milford Haven

4.1 No waiting at any time

Warwick Road

Both sides – From the junction with Great North road westwards for a length of 10 metres
North side – from the centre of Brook Avenue eastwards for a length of 10 metres.
(administrative process to regulate existing lines).

5. Narberth

5.1 No waiting at any time

Halkon Crescent

North, west and south side – From the boundary of no.s 22/23 Halkon Crescent around the turning head to a point directly opposite the boundary of no. 22/23 Halkon Crescent

5.2 Removal of Disabled bay

St James Street

North side – From a point one metre east of the west face of the former library eastwards for 9 metres.

6. Saundersfoot

6.1 Taxi Bay

B4316 Pentlepoir to Saundersfoot road

North side – from a point 6 metres east of the Train Station car park eastwards for 25 metres

**PEMBROKESHIRE COUNTY COUNCIL
(PROHIBITION AND RESTRICTION OF WAITING AND LOADING AND PARKING
PLACES) (CONSOLIDATION) ORDER 2011 (VARIATION NO.31) ORDER 2025**

The Pembrokeshire County Council ('the Council') in exercise of its powers under Sections 1, 2, 4, 32, 35, 45, 46, 49, 53, 101, 102, 124 and part IV of Schedule 9 to the Road Traffic Regulation Act 1984 ("the Act") as amended, the provisions of the Traffic Management Act 2004 ("the 2004 Act") and of all other enabling powers of the Act, and after consulting the Chief Officer of Police in accordance with Part IV of Schedule 9 to the 1984 Act hereby make the following Order:-

1. This Order shall come into operation on the day of 2025 and may be cited as the Pembrokeshire County Council (Prohibition and Restriction of Waiting and Loading and Parking Places) (Consolidation) Order 2011 (Variation No. 31) Order 2025.
2. The Pembrokeshire County Council (Prohibition and Restriction of Waiting, Loading and Parking Places) Consolidation Order 2011 ("the Consolidation Order") including the schedules contained therein and subsequent variations are hereby varied or amended as follows:-

1) Amendment of Schedule 2

(a) In Schedule 2.1, insert:-

Haverfordwest

Stepney Terrace, Prendergast

East side – from a point 16 metres south of the gable end wall of no. 1 Stepney Terrace, south for 12 metres.

Milford Haven

Warwick Road

North side – from the centre of Brook Avenue eastwards for a length of 10 metres.

Narberth

Halkon Crescent

North, west and south side – From the boundary of numbers 22/23 Halkon Crescent around the turning head to a point directly opposite the boundary of no. 22/23 Halkon Crescent.

(b) Schedule 2.1 of the Order is amended as follows:-

Milford Haven

Warwick Road, for paragraph relating to both sides, substitute:

Both sides - From the junction with Great North road westwards for a length of 10 metres.

(c) In Schedule 2.13 of the Order is amended as follows:-

Manorbier

U6338 Beach Road for paragraph related to south side (b), substitute:

b) from the western end of the layby/parking bays for a distance of 525 metres to a point near the farm gate accesses beyond Atlantic View.

2) Amendment of Schedule 4

(a) Schedule 4.4 of the order is amended as follows:-

Narberth

St James Street, north side - paragraph is deleted.

3) Amendment of Schedule 6

(a) In Schedule 6.1 insert:-

B4316 Pentlepoir to Saundersfoot road

North side

From a point 6 metres east of the Train Station car park entrance eastwards for 25 metres.

4) Amendment of Schedule 9

(a) Schedule 9.1 is amended as follows:-

Johnston

9.1.10

Cranham Park, west side – paragraph is deleted.

GIVEN under the Common Seal of Pembrokeshire County Council thisday of, Two Thousand and Twenty Five.

THE COMMON SEAL of **PEMBROKESHIRE**
COUNTY COUNCIL was hereunto affixed in
the presence of:-

Authorised Signatory

PEMBROKESHIRE COUNTY COUNCIL (PROHIBITION AND RESTRICTION OF WAITING AND LOADING AND PARKING PLACES) (CONSOLIDATION) ORDER 2011 (VARIATION No. 31) ORDER 2025

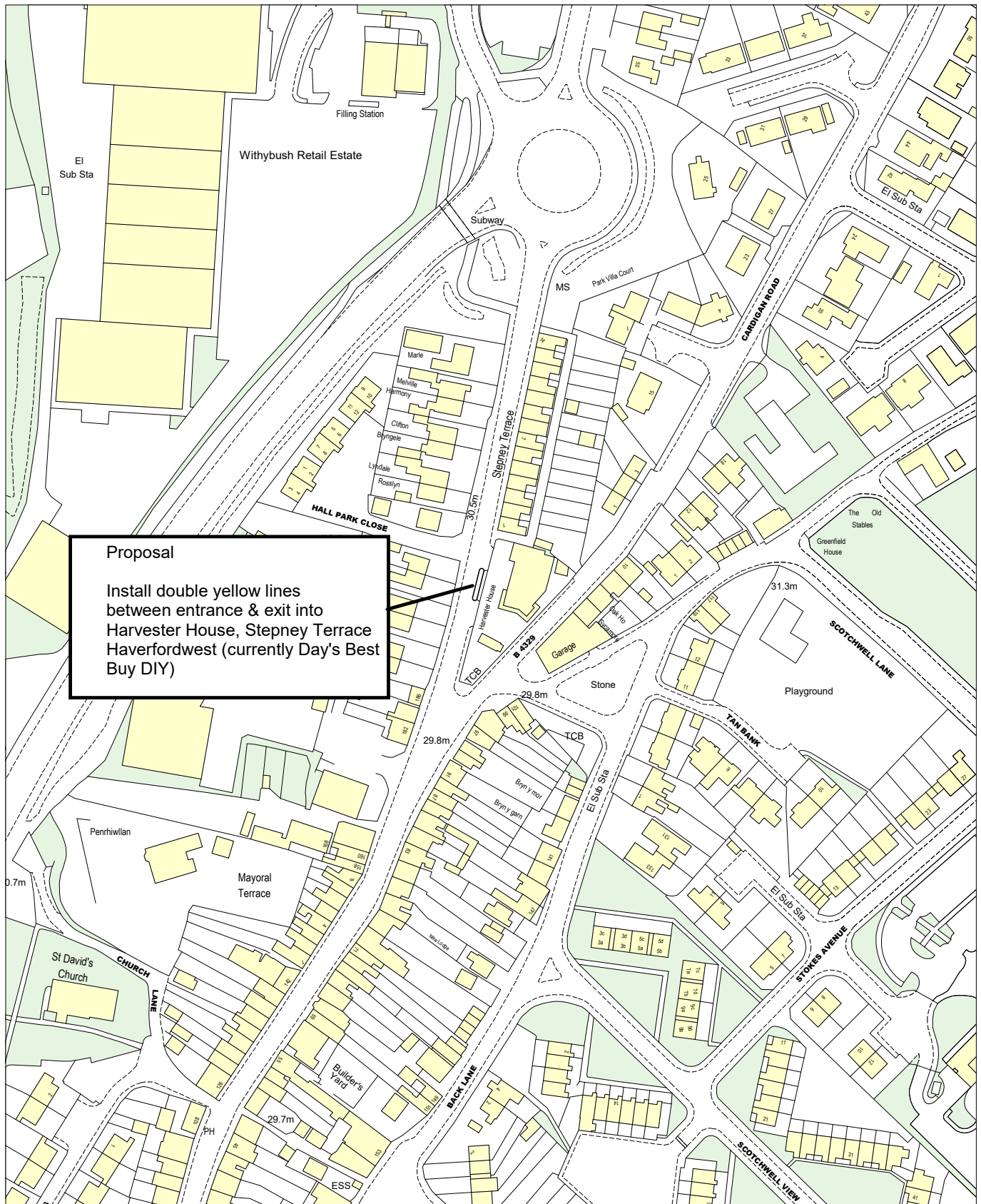
Statement of Reason

The proposals to introduce or amend on street parking restrictions as contained in the draft Order attached are being promoted as part of the Councils continual review of on street parking provision on the County road network.

The proposals aim to ensure that existing restrictions are appropriate for a location, and that matters identified through public and community representation are considered and implemented where justified. The amended restrictions also reflect changes to the highway and ensure the safe movement of pedestrian and vehicular traffic.

Summary of reason for proposals as contained in draft Order –

Doc Ref No	Location	Proposal	Reason for request
Var 31.1	Stepney Terrace, Prendergast, Haverfordwest	No waiting at any time prohibition	Remove visibility issues in connection with highway works
Var 31.2	Cranham Park, Johnston	Removal of school keep clear markings	Lines no longer required as school has been been demolished for housing
Var 31.3	U6338 Coast Road, Manorbier	Seasonal No waiting 9am – 7pm between 1st May and 15th September	Extends existing restriction to remove inconsiderate parking on verges
Var 31.4	Warwick Road, Milford Haven	No waiting at any time prohibition	Administrative process to correct Traffic Order with painted markings on site
Var 31.5	Halkon Crescent, Narberth	No waiting at any time prohibition	To remove inconsiderate parking around turning area
Var 31.6	St James Street, Narberth	Removal of Disabled bay	Provide additional parking as Library has now closed
Var 31.7	B4316 Pentlepoir to Saundersfoot road	Taxi bay	Installation of Taxi Bay outside Saundersfoot Train Station



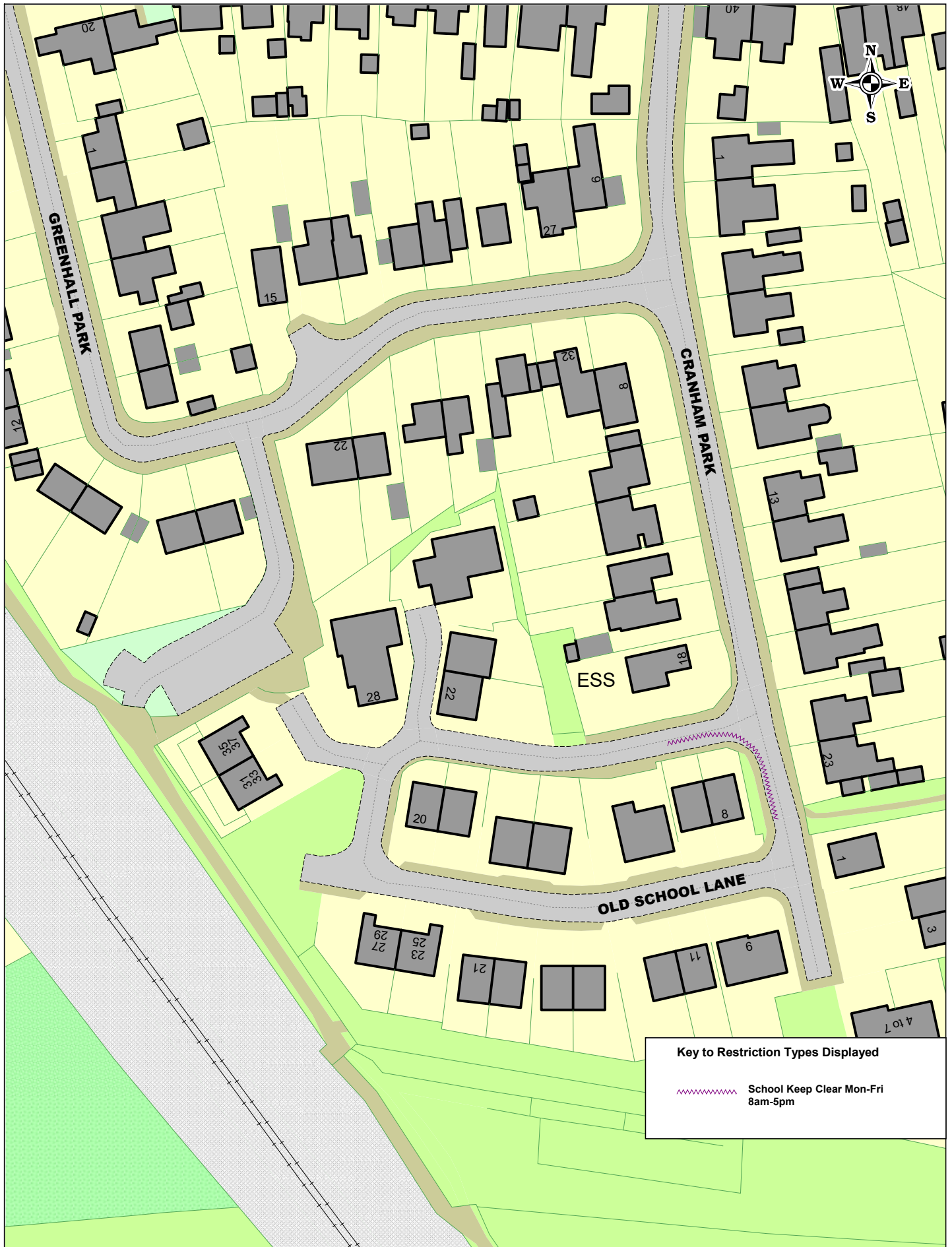
Pembrokeshire County Council
 Directorate of Transportation & Environment
 County Hall
 Haverfordwest
 SA61 1TP

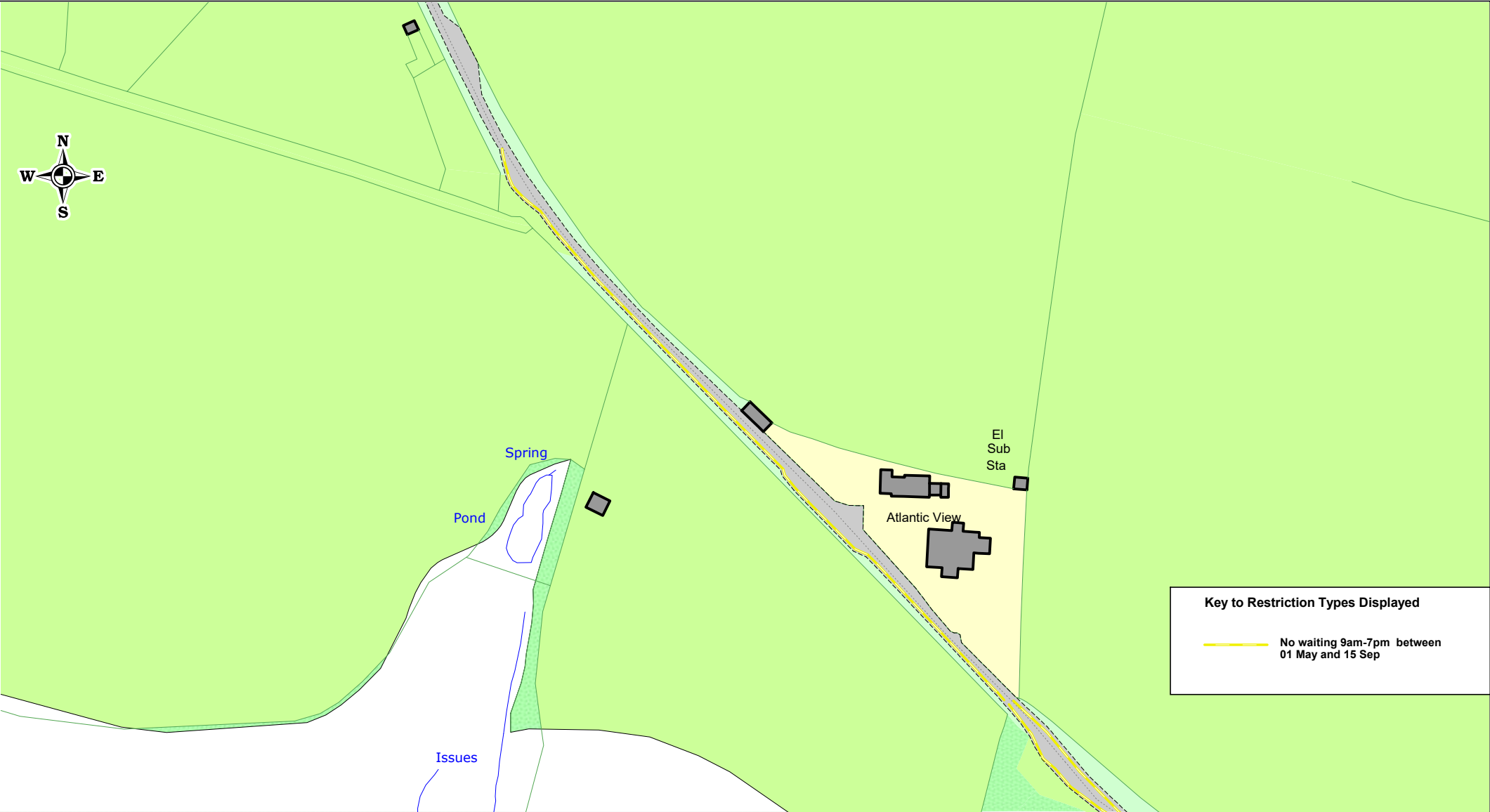
Proposed no waiting at any time
 (Double yellow lines)
 Stepney Terrace, Prendergast, Haverfordwest

Scale:

Date:

Reproduced from the Ordnance Survey mapping with the permission of the Controller of Her Majesty's Stationery Office. Crown Copyright.
 Unauthorised reproduction infringes Crown Copyright and may lead to prosecution or civil proceedings.
 Pembrokeshire CC - Licence Number 100023344.






Pembrokeshire County Council
Cyngor Sir Penfro
WILL BRAMBLE CBE
Chief Executive / Prif Weithredwr
DARREN THOMAS
Head of Infrastructure
Penmaeth Iadeiledd
Pembrokeshire County Council,
County Hall, HAVERFORDWEST,
Pembrokeshire, SA61 1TP
Cyngor Sir Penfro,
Neuadd y Sir, HWILFORDD,
Sir Benfro, SA61 1TP

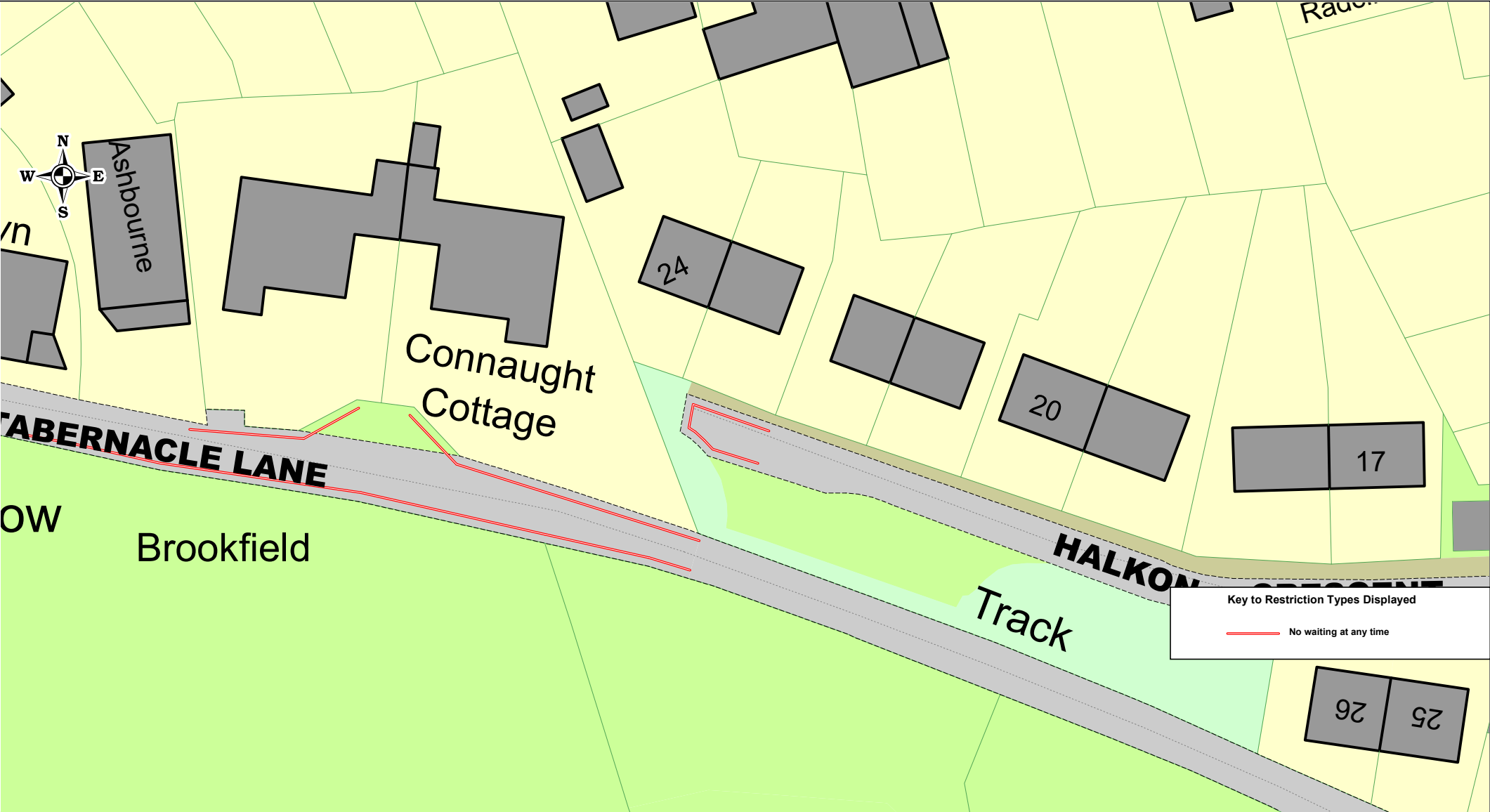
Proposed seasonal waiting restrictions
Manorbier


© Crown copyright. All rights reserved
Pembrokeshire County Council
Licence No. 100023344 2025

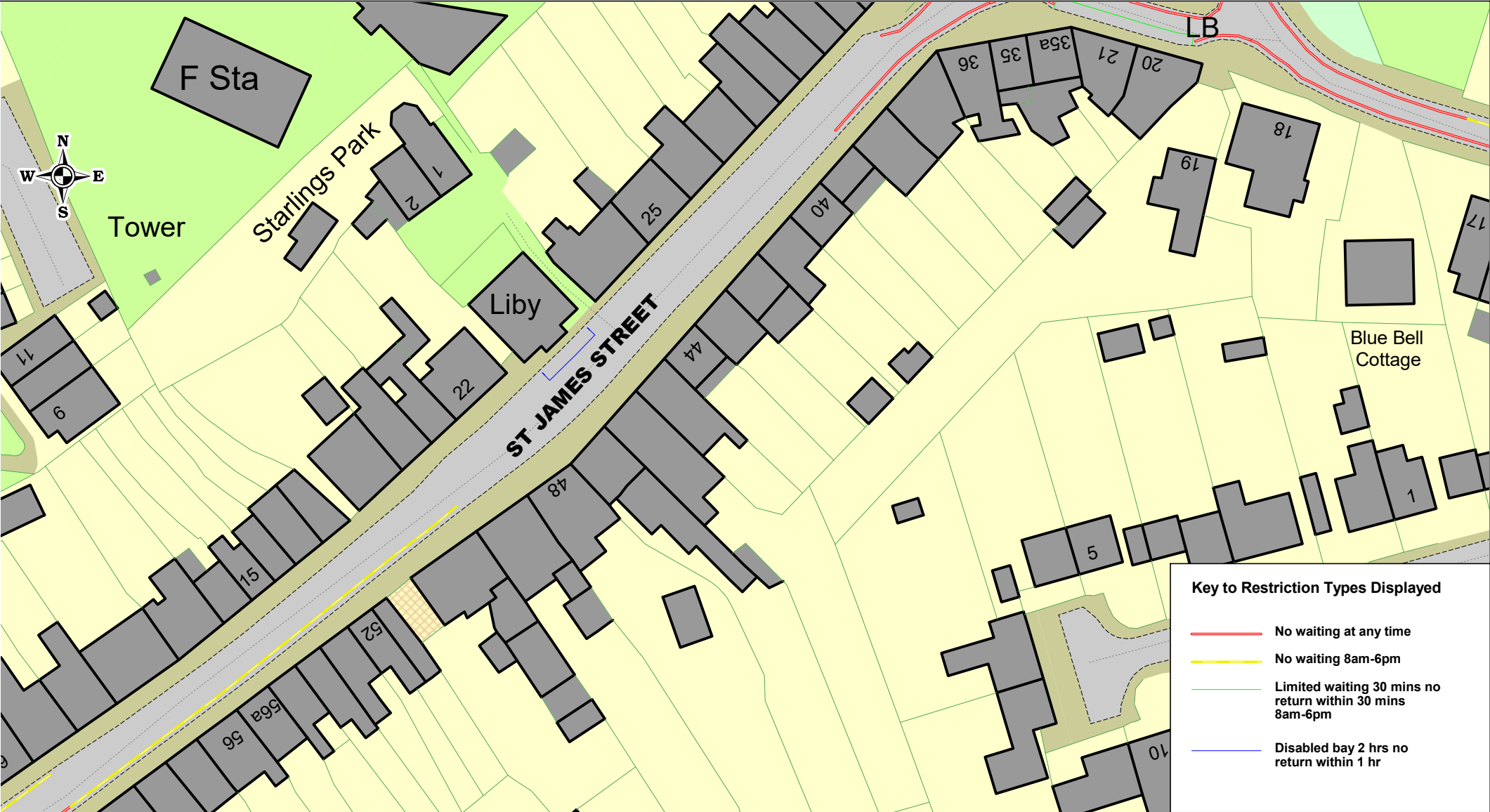
SCALE	1 : 1500
DATE	10/04/2025
DRAWING No.	
DRAWN BY	




 <p> Pembrokeshire County Council Cyngor Sir Penfro <small>WILL BRAMBLE CBE</small> <small>Chief Executive / Prif Weithredwr</small> <small>DARREN THOMAS</small> <small>Head of Infrastructure</small> <small>Pennwrth Iadeileidd</small> <small>Pembrokeshire County Council,</small> <small>County Hall, HAVERFORDWEST,</small> <small>Pembrokeshire, SA61 1TP</small> <small>Cyngor Sir Penfro,</small> <small>Neuadd y Sir: HWYLFORDD,</small> <small>Sir Benfro, SA61 1TP</small> </p>	<p>© Crown copyright. All rights reserved</p> <p>Pembrokeshire County Council</p> <p>Licence No. 100023344 2025</p> <p>Warwick Road</p>	<p>SCALE</p> <p>DATE</p> <p>DRAWING No.</p> <p>DRAWN BY</p>	<p>1 : 400</p> <p>22/04/2025</p>
---	---	---	----------------------------------



 <p>Pembrokeshire County Council Cyngor Sir Penfro</p> <p>WILL BRAMBLE CBE Chief Executive / Prif Weithredwr</p> <p>DARREN THOMAS Head of Infrastructure Penmaeth Iadeleidd</p> <p>Pembrokeshire County Council, County Hall, HAVERFORDWEST, Pembrokeshire, SA61 1TP</p> <p>Cyngor Sir Penfro, Neuadd y Sir, HWILFORDD, Sir Benfro, SA61 1TP</p>	© Crown copyright. All rights reserved Pembrokeshire County Council Licence No. 100023344 2025		SCALE	1 : 500
	Proposed no waiting at any time (double yellow lines) Halkon Crescent, Narberth		DATE	10/04/2025
			DRAWING No.	
			DRAWN BY	



 <p>Pembrokeshire County Council Cyngor Sir Penfro</p> <p>WILL BRAMBLE CBE Chief Executive / Prif Weithredwr</p> <p>DARREN THOMAS Head of Infrastructure Penmaeth Iadeledd</p> <p>Pembrokeshire County Council, County Hall, HAVERFORDWEST, Pembrokeshire, SA61 1TP</p> <p>Cyngor Sir Penfro, Neuadd y Sir, HWYLFORDD, Sir Benfro, SA61 1TP</p>	© Crown copyright. All rights reserved		SCALE	1 : 750
	Pembrokeshire County Council		DATE	10/04/2025
	Licence No. 100023344 2025		DRAWING No.	
			DRAWN BY	

Waiting restriction proposal
Removal of disabled bay outside former library

