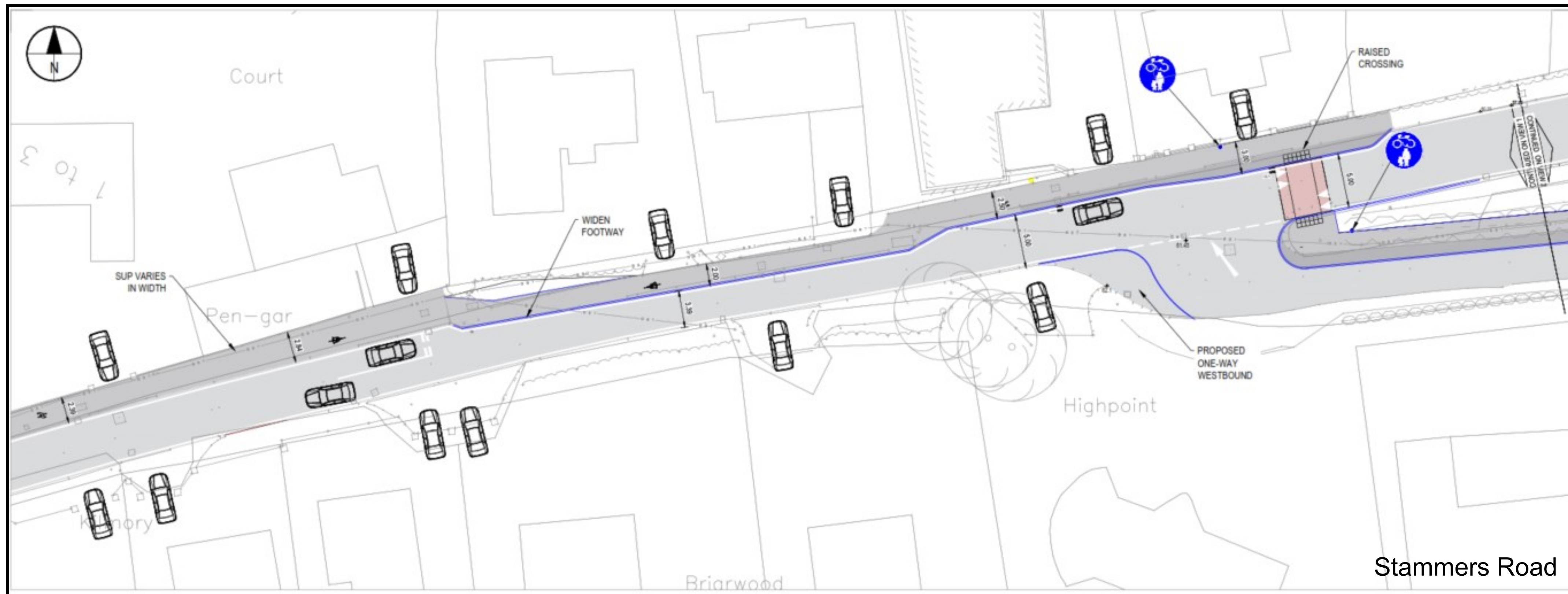

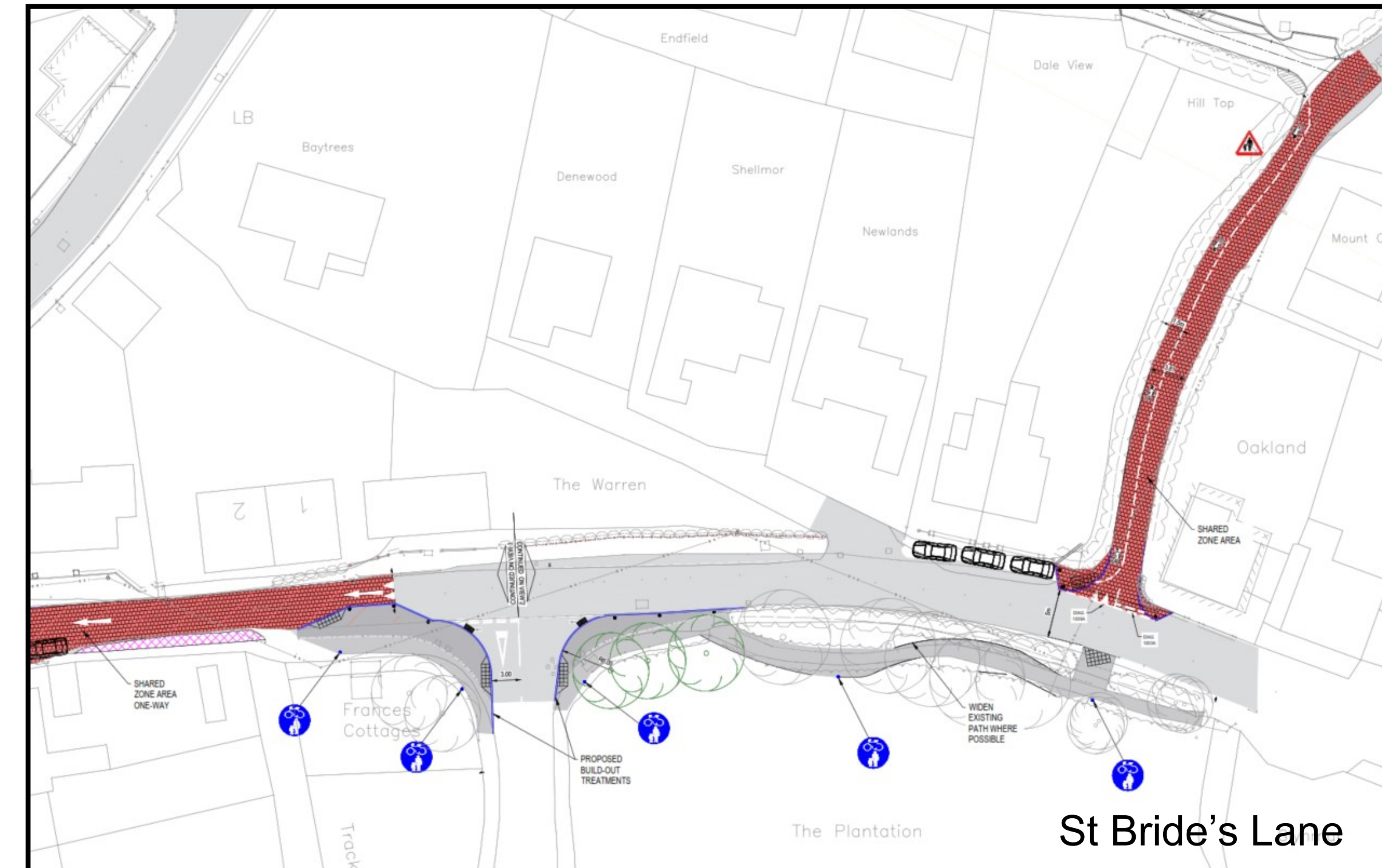
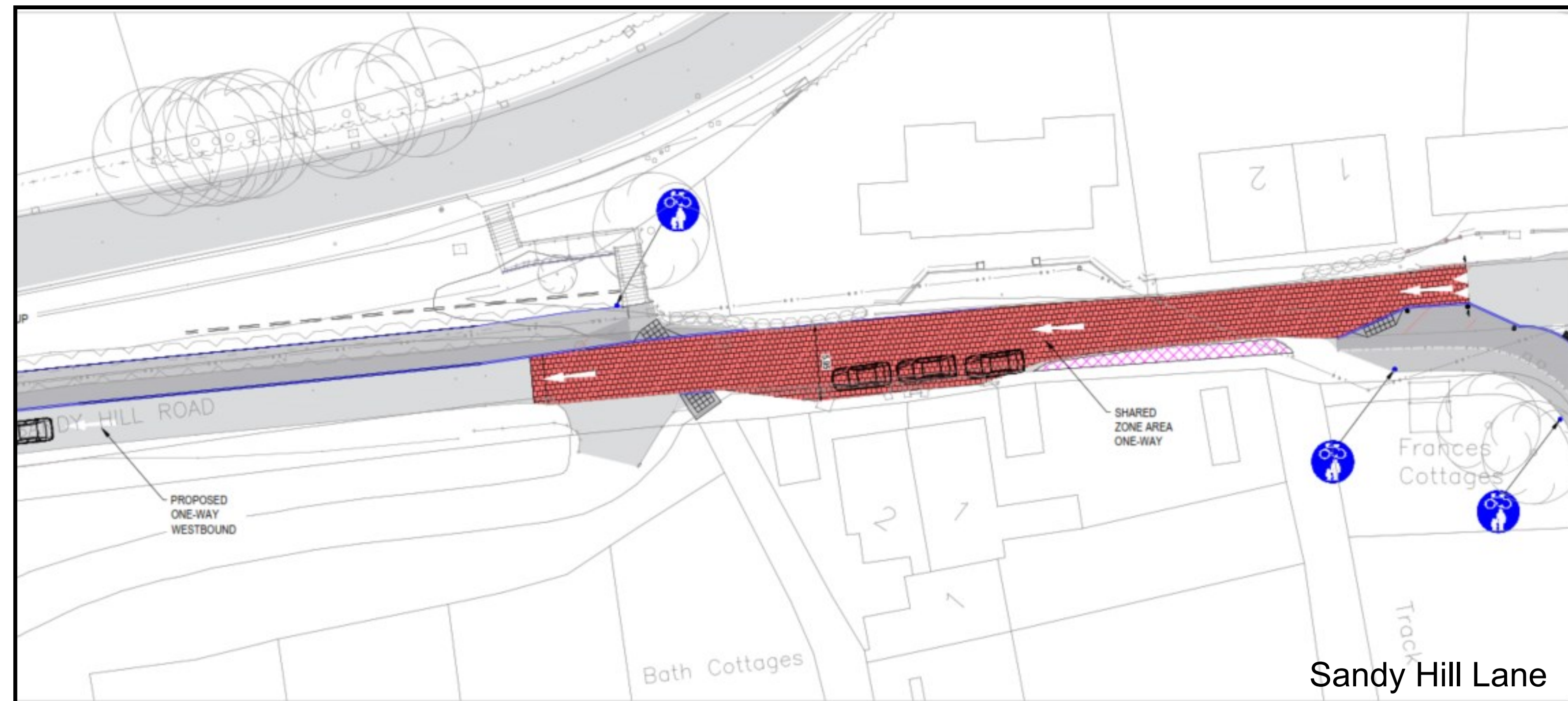


# Sandy Hill Road Active Travel Scheme—St Bride's Lane

PLACE: SAUNDERSFOOT



- ### SCHEME DETAILS
- ◊ The scheme will extend along Sandy Hill Road to St Bride's Lane
  - ◊ Provision of a one-way shared use zone to calm traffic and improve flow
  - ◊ Improvements also include raised crossing points
  - ◊ Improved footway provision, widened where required, up to SUP standards (variable width locations)
  - ◊ Build-out treatments at Bevelin Hall to slow traffic and provide a safer crossing point for pedestrians/cyclists.



Ariennir gan  
**Lywodraeth Cymru**  
Funded by  
**Welsh Government**

