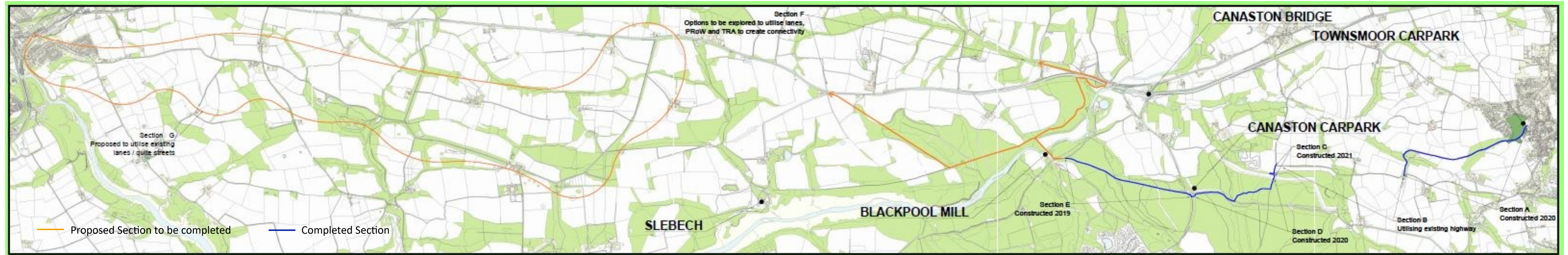


# Narberth To Haverfordwest MUR

This item is also available in Welsh / Mae'r eitem hon ar gael yn Gymraeg hefyd

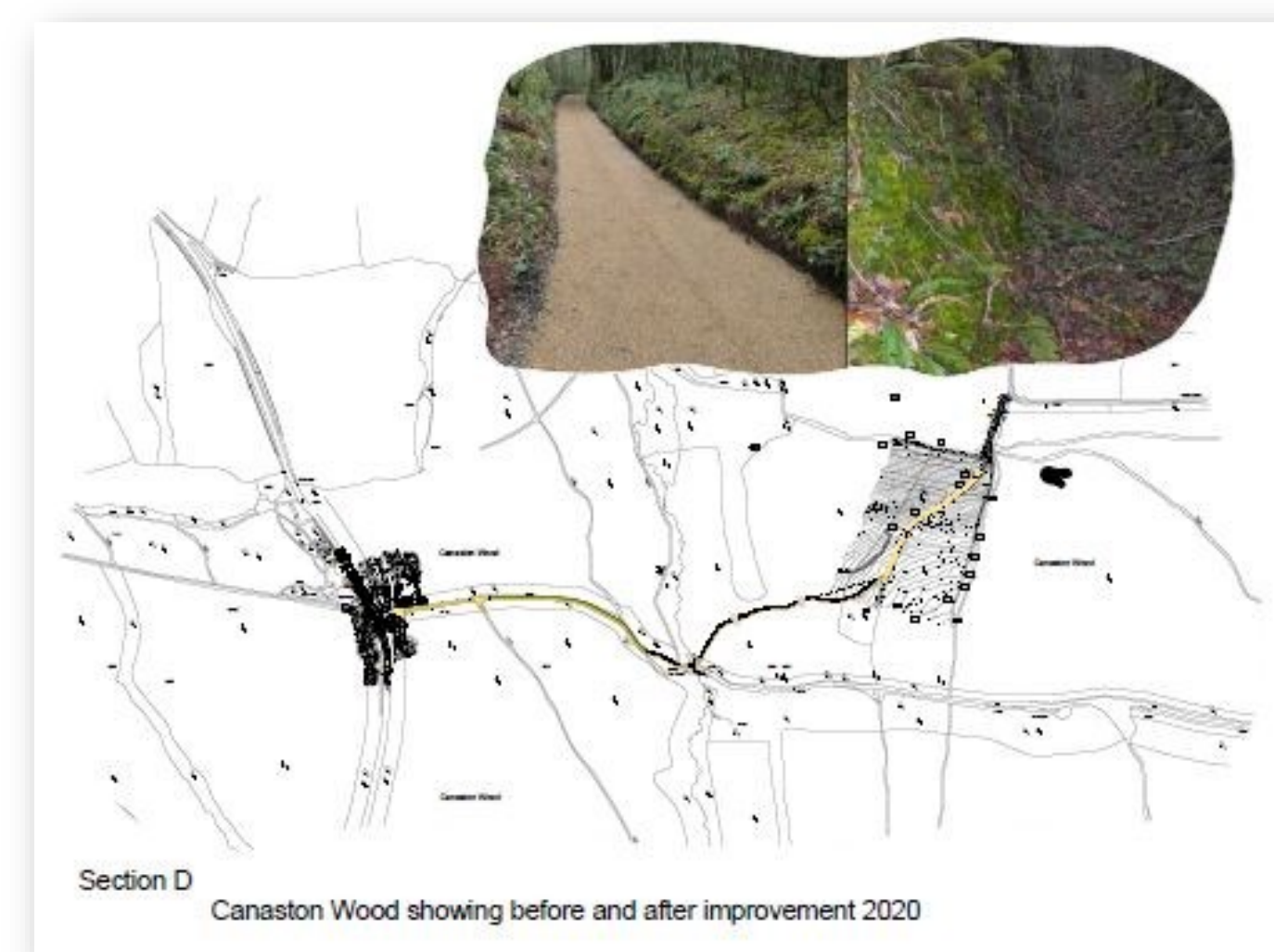
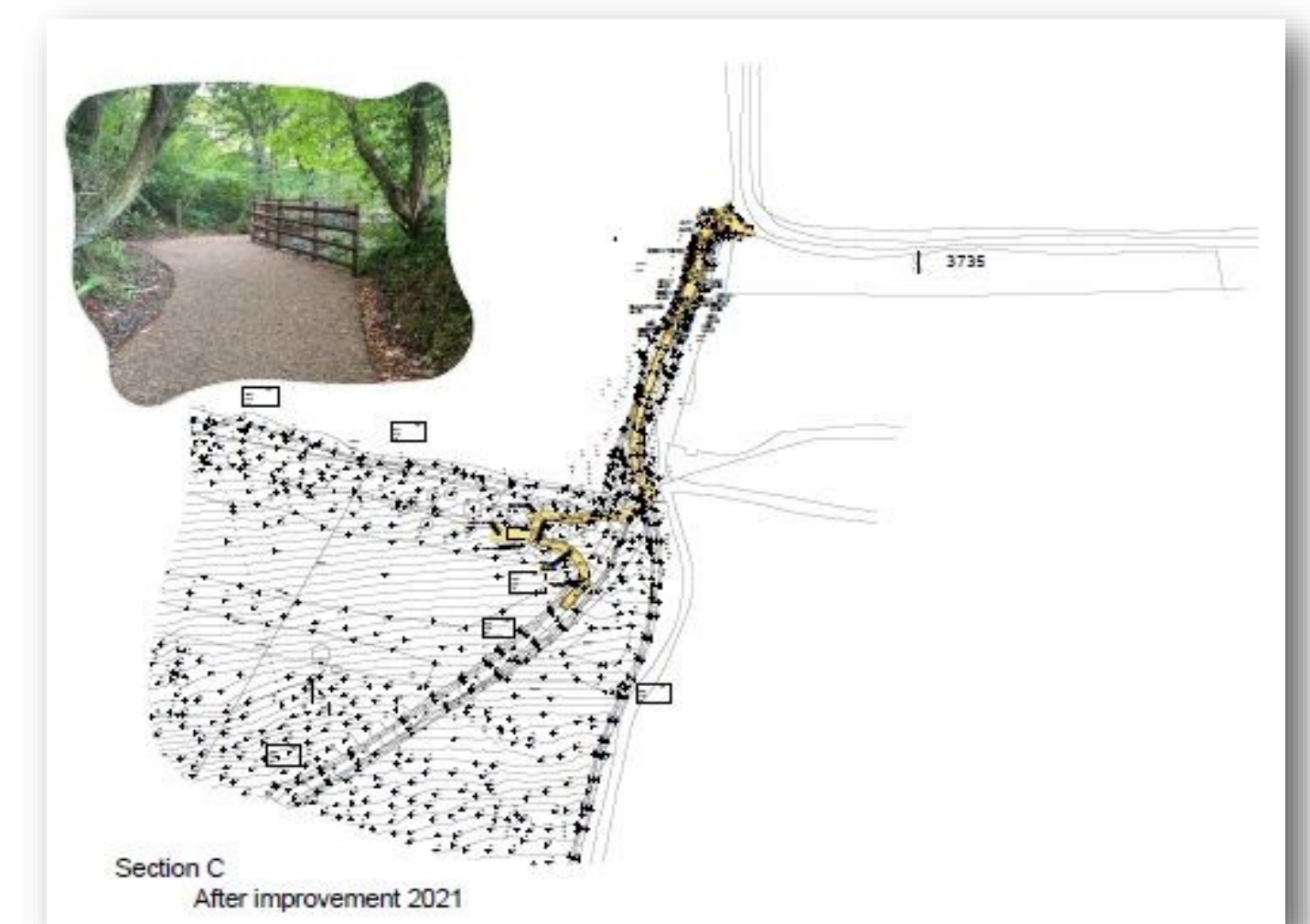
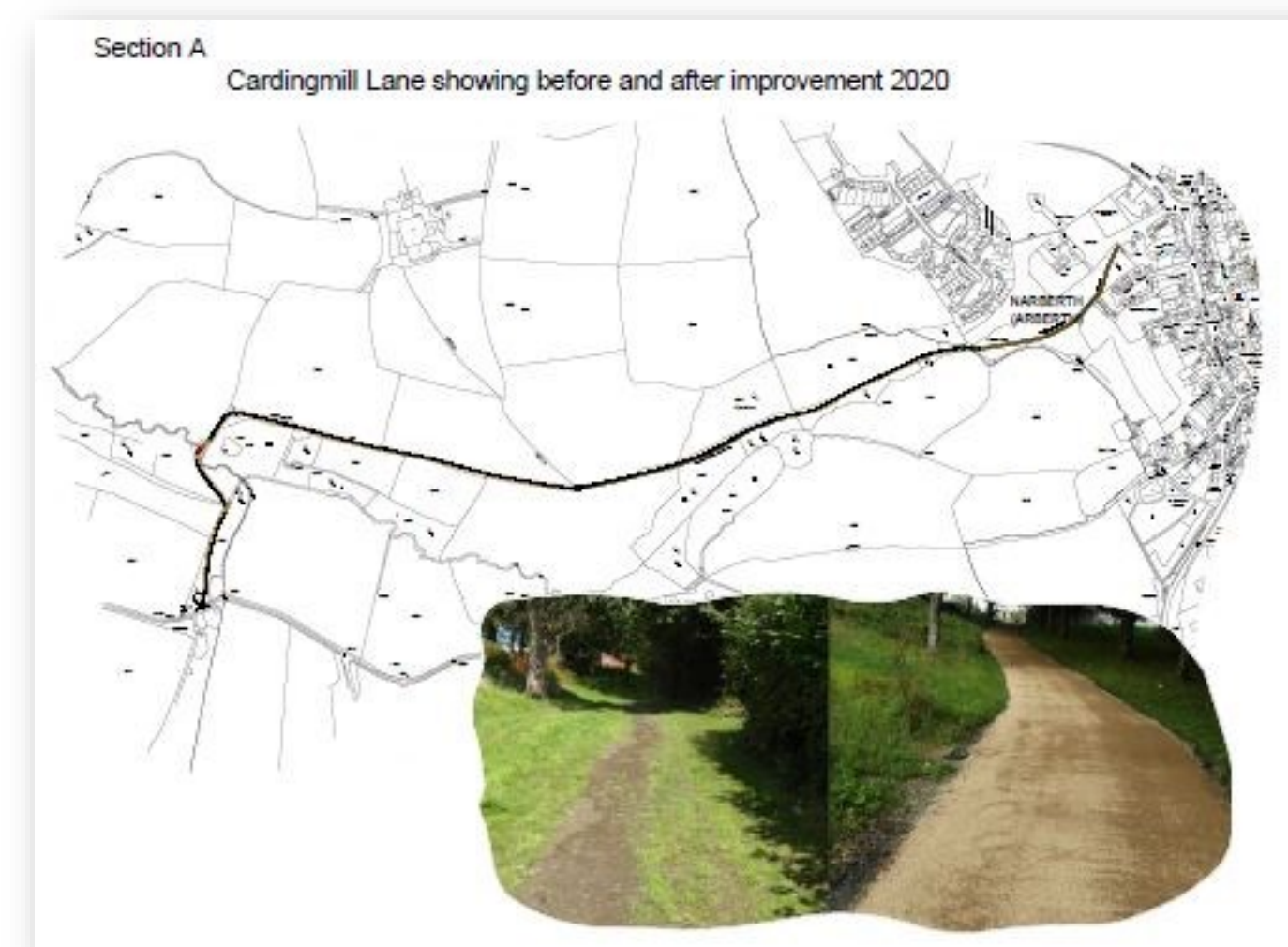


Location: Narberth



## Why Are Pembrokeshire County Council Proposing This Scheme?

- The Commonplace consultation undertaken in 2018 indicated that a Shared Use Path (SUP) was wanted by local residents to connect Narberth, through to Blackpool Mill, to Slebech and on to Haverfordwest.
- The proposed route would help to complete the link between Narberth and Haverfordwest (which currently terminates at Blackpool Mill)
- It currently links into the centre of Narberth via an existing bridleway and will connect into the centre of Haverfordwest with direct linkage to National Cycle Network Route 4 (Celtic Trail).
- Recent work by South West Trunk Road Agency (SWTRA) along the A40 has created the provision of a Shared Use Path linking Llanddewi Velfry with Redstone Cross
- The route once completed will provide high quality direct access between both towns. It will encourage socially inclusive active travel for all types of journeys including tourism, leisure and journeys to work and centres of learning.



Examples of riders and signage on existing sections of the MUR.



The above sections have already been completed in various phases since 2019, beginning with the Blackpool Mill Link (Section E). Improvements through Canaston Woods have provided benefits for walkers, cyclists and equestrian users. Future sections are programmed in through FY 25/26 via a Welsh Government Grant Bid submission.



PCC Transport Strategy Team



Ariennir gan Lywodraeth Cymru  
Funded by Welsh Government